
















CHARACTER ANALYSIS KEY

EXISTING CONSERVATION AREA BOUNDARY	
PROPOSED REDUCTIONS OF THE CONSERVATION AREA	
AREAS OF ARCHAEOLOGICAL SIGNIFICANCE	
INDIVIDUALLY LISTED BUILDINGS/STRUCTURES	
OTHER INDIVIDUALLY LISTED FEATURES	
Walls/railings	
Pump	
Telephone Kiosk	
LISTED BUILDINGS 'AT RISK' OR OTHER LISTED BUILDINGS/STRUCTURES IN NEED OF REPAIR / REFURBISHMENT	
IMPORTANT BUILDINGS IN THE CURTILAGES OF LISTED BUILDINGS	
UNLISTED BUILDINGS THAT MAKE AN IMPORTANT ARCHITECTURAL OR HISTORIC CONTRIBUTION	
OTHER DISTINCTIVE FEATURES THAT MAKE AN IMPORTANT ARCHITECTURAL OR HISTORIC CONTRIBUTION	
Walls/railings	
Tombstones	
War Memorial	
IMPORTANT OPEN SPACES	
IMPORTANT WATER FEATURES	
GENERAL LOCATION OF IMPORTANT TREES/HEDGEROWS	
WILDLIFE SITES	
IMPORTANT VIEWS	
ELEMENTS OUT OF CHARACTER WITH THE CONSERVATION AREA	

**MANAGEMENT PLAN KEY**

All 'saved' Local Plan Policies and Government planning policies set out in the 'National Planning Policy Framework' (NPP) apply as appropriate

**REVISED CONSERVATION AREA BOUNDARY:** Local Policies BH5-BH6 particularly apply



**AREAS OF ARCHAEOLOGICAL SIGNIFICANCE:** Local Policies BH1-BH3 particularly apply



**INDIVIDUALLY LISTED BUILDINGS/STRUCTURES:** NPP policies apply



**OTHER INDIVIDUALLY LISTED FEATURES:** NPP policies apply

Walls/railings



Pump



Telephone Kiosk



**LISTED BUILDINGS 'AT RISK' OR OTHER CURTLAGE LISTED BUILDINGS/STRUCTURES IN NEED OF REPAIR/ REFURBISHMENT**



**IMPORTANT BUILDINGS IN THE CURTILAGES OF LISTED BUILDINGS:** NPP policies apply



**UNLISTED BUILDINGS TO BE PROTECTED FROM DEMOLITION**



**OTHER DISTINCTIVE FEATURES TO BE PROTECTED FROM DEMOLITION WITHIN PARAMETERS OF EXISTING LEGISLATION:** (includes features within the curtilage of Listed Buildings and walls/railings above the specified heights)

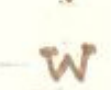
Walls/railings



Tombstones



Pump



War Memorial

Telephone Kiosk

Telephone Mast

**SELECTED FEATURES ON UNLISTED BUILDINGS WHERE ADDITIONAL CONTROLS ARE PROPOSED SUBJECT TO FURTHER CONSIDERATION AND NOTIFICATION (by Article 4 Direction)**



**UNDETECTED WALLS/RAILINGS TO BE PROTECTED FROM DEMOLITION BY THE POSSIBLE INTRODUCTION OF CURTILAGE CONTROLS (Article 4 Direction)**

**IMPORTANT OPEN SPACES TO BE PROTECTED**



**IMPORTANT WATER FEATURES TO BE PROTECTED**



**GENERAL LOCATION OF IMPORTANT TREES/HEDGEROWS TO BE PROTECTED WITHIN PARAMETERS OF LEGISLATION**



**WILDLIFE SITES TO BE PROTECTED:** Local policies Env 14 and Env 16 particularly apply



**GREEN SPACES AND PARKS TO BE PROTECTED:** Local policy BH5, BH6 particularly apply

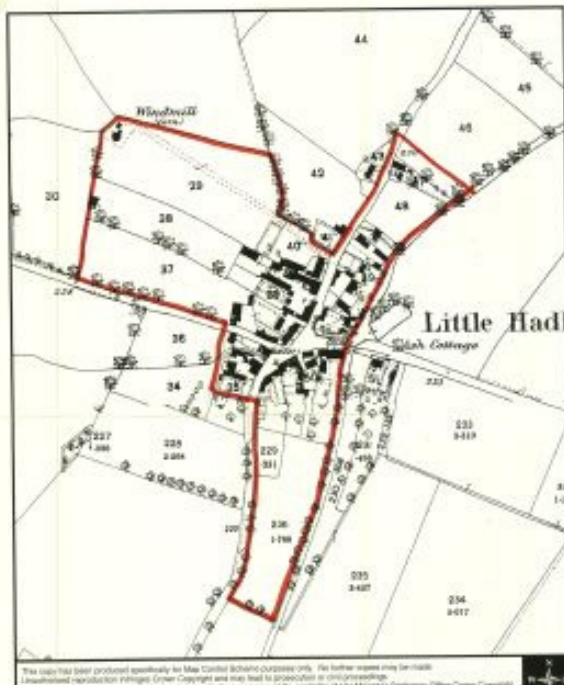


**SELECTED IMPORTANT VIEWS TO BE PROTECTED**



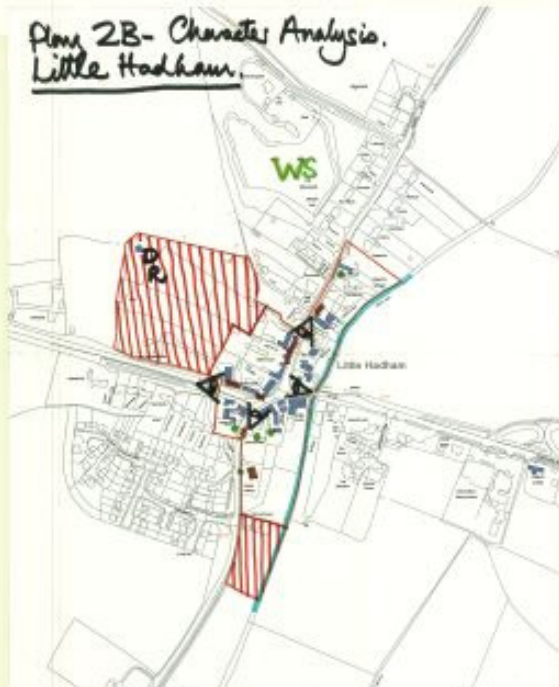
**PROPOSED ENHANCEMENTS**





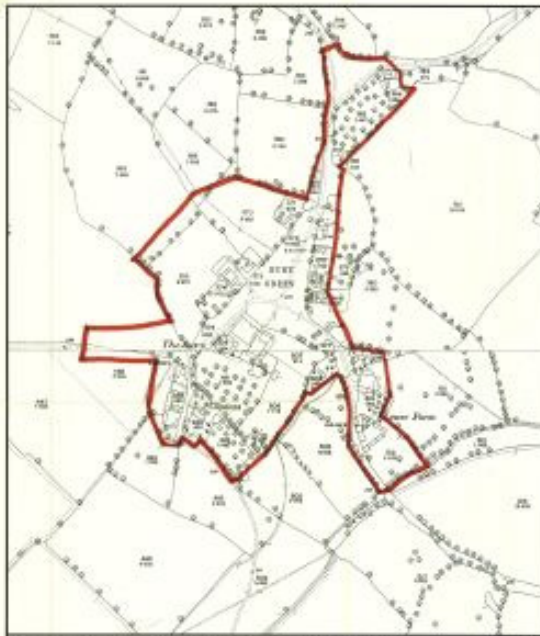
Plan 1B - Approximate boundary of existing Conservation Area on mapping dating from 1874. Little Hadham.

Plan 2B - Character Analysis. Little Hadham.



Plan 3B - Management Plan. Little Hadham.





This copy has been produced specifically for Map-Connect Software purposes only. No further copies may be made. Unauthorised reproduction infringes Crown Copyright and may lead to prosecution or civil proceedings. Reproduced from the Ordnance Survey map data with the permission of the controller of Her Majesty's Stationery Office-Crown Copyright 2010. Ordnance Survey, Ltd. OS 100000000

Plan 1A - Approximate boundary of existing Conservation Area on mapping dating from 1874. Bury Green.



Plan 2A - Character Analysis. Bury Green.



Plan 3A - Management Plan. Bury Green.



This area has been produced specifically for the Council Scheme proposal only. No further copies may be made. Reproduced from the Ordnance Survey map with the permission of the Controller of the Majesty's Stationery Office Crown Copyright 2000 East Ham Council 1:4000 scale.

Plan 1 - Approximate boundary of existing Conservation Area on mapping dating from 1874.  
Hadham Ford.

Plan 2 - Character Analysis.  
Hadham Ford.



Plan 3 - Management Plan.  
Hadham Ford.

